

# Impianto Sportivo di Pesca Città di UMBERTIDE

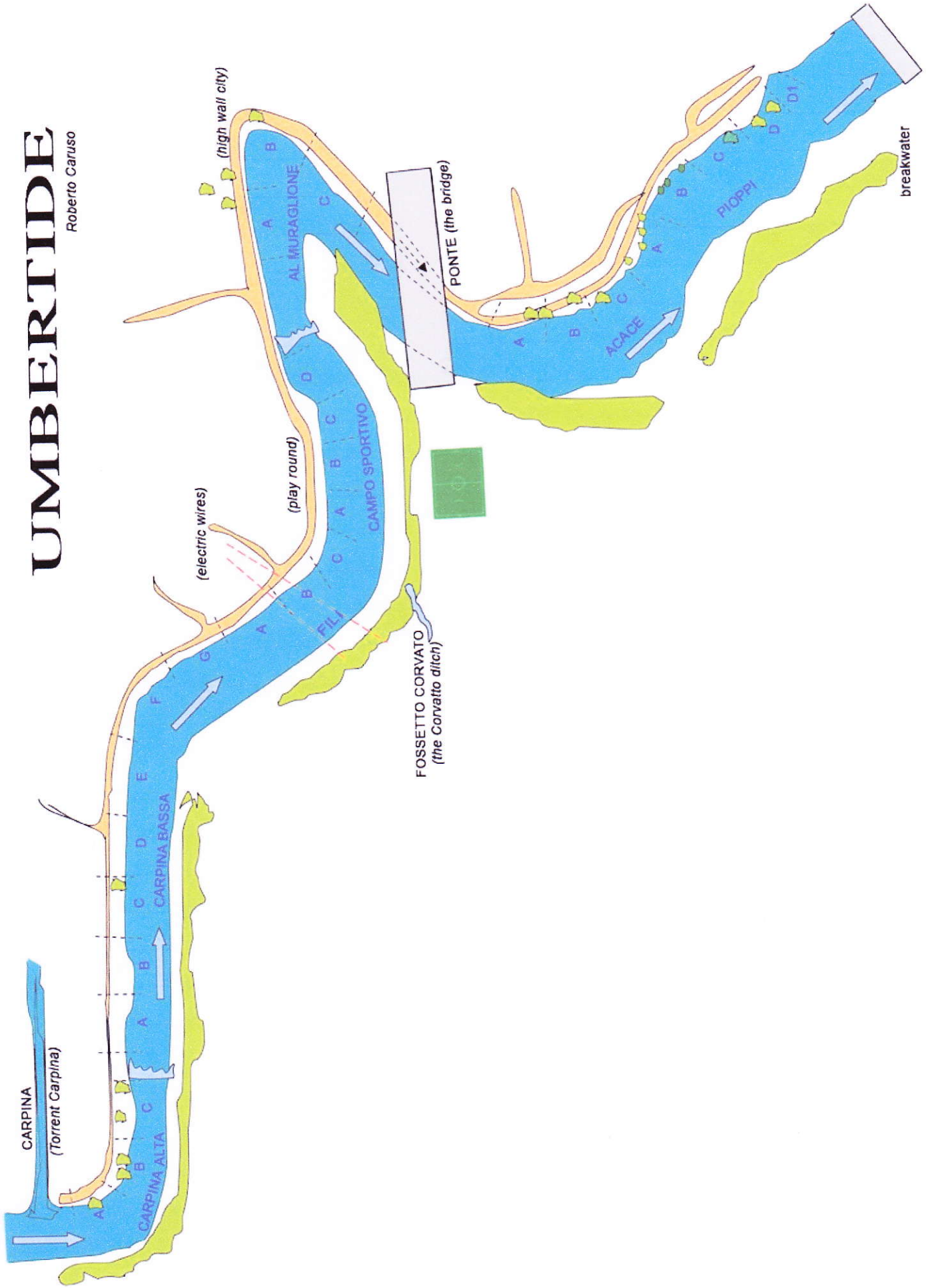
fiume Tevere

F.S. Città di Castello

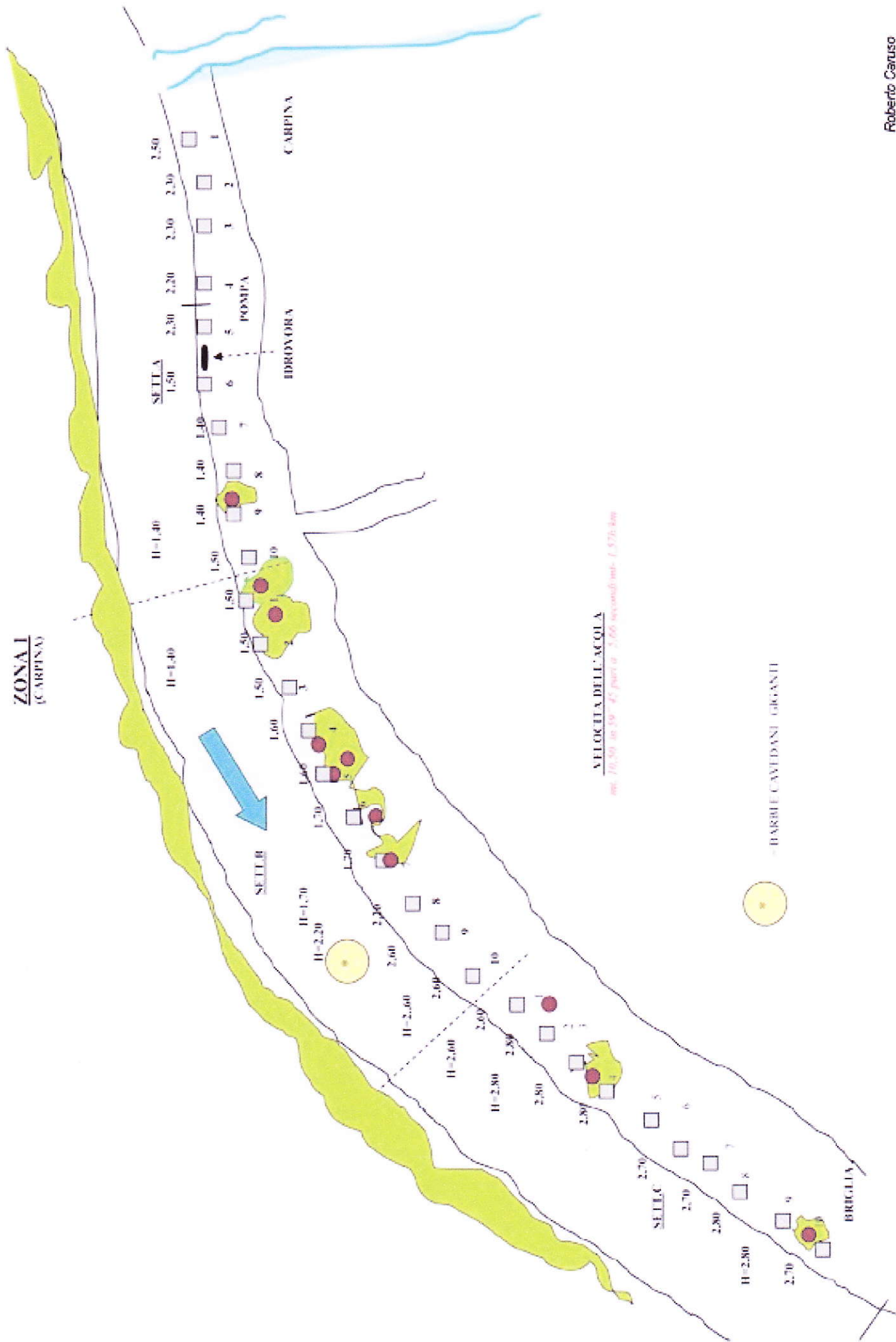


# UMBERTIDE

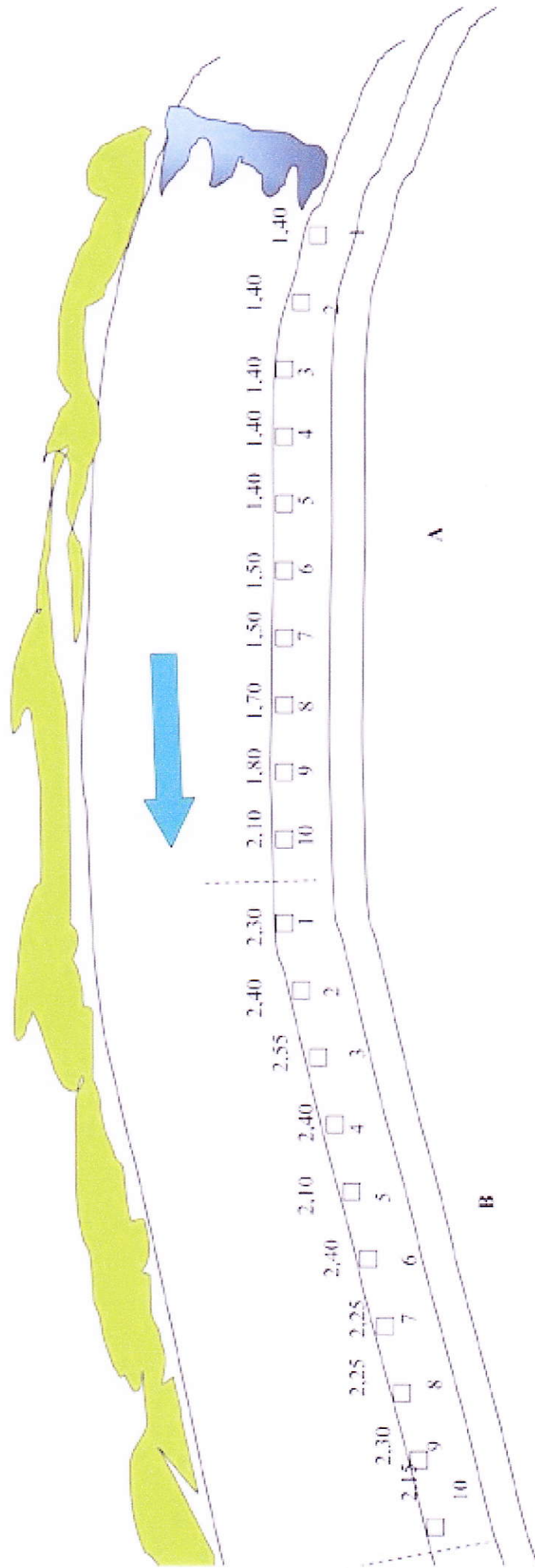
Roberto Caruso



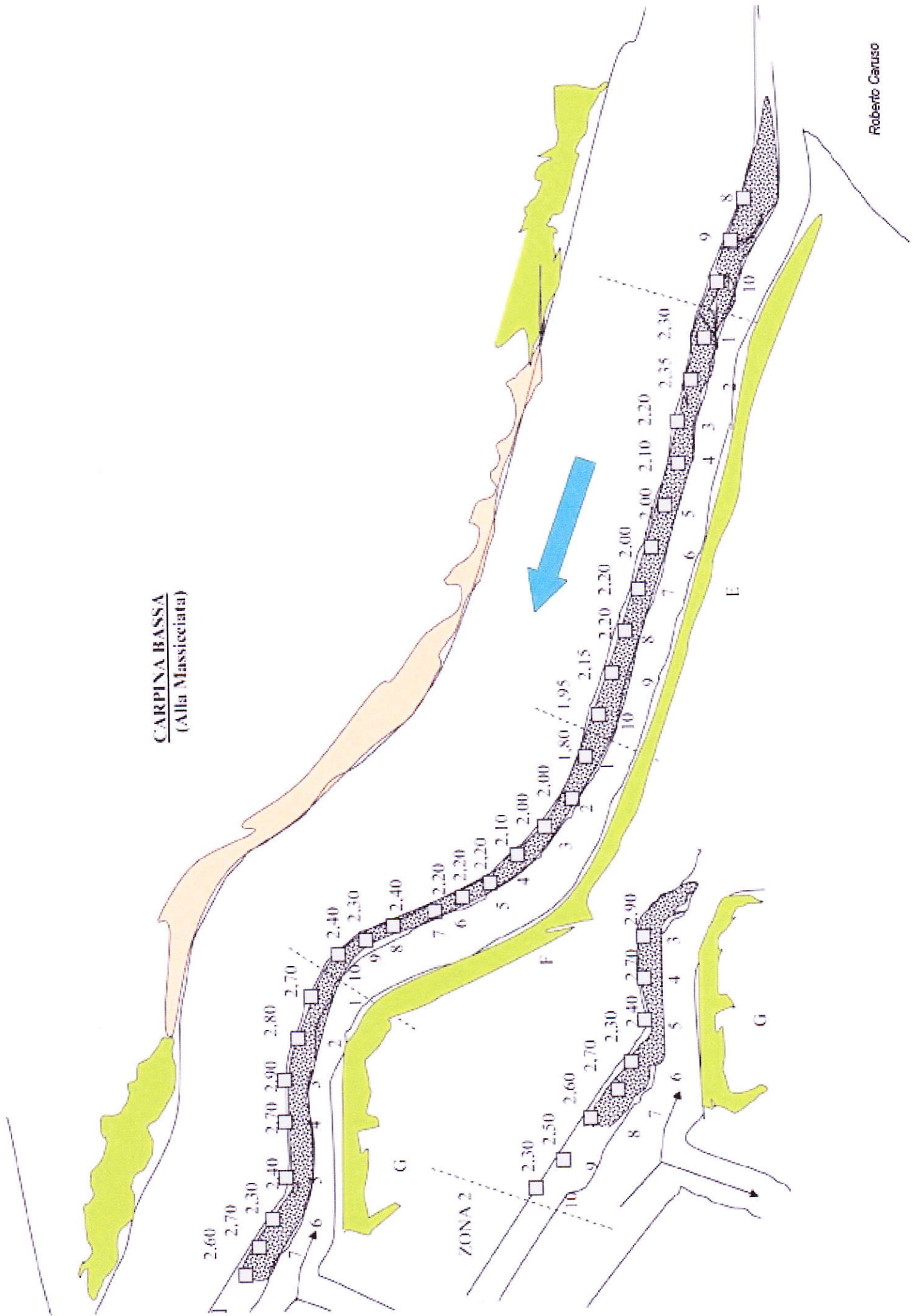
**ZONAL I**  
**(CARPINA)**



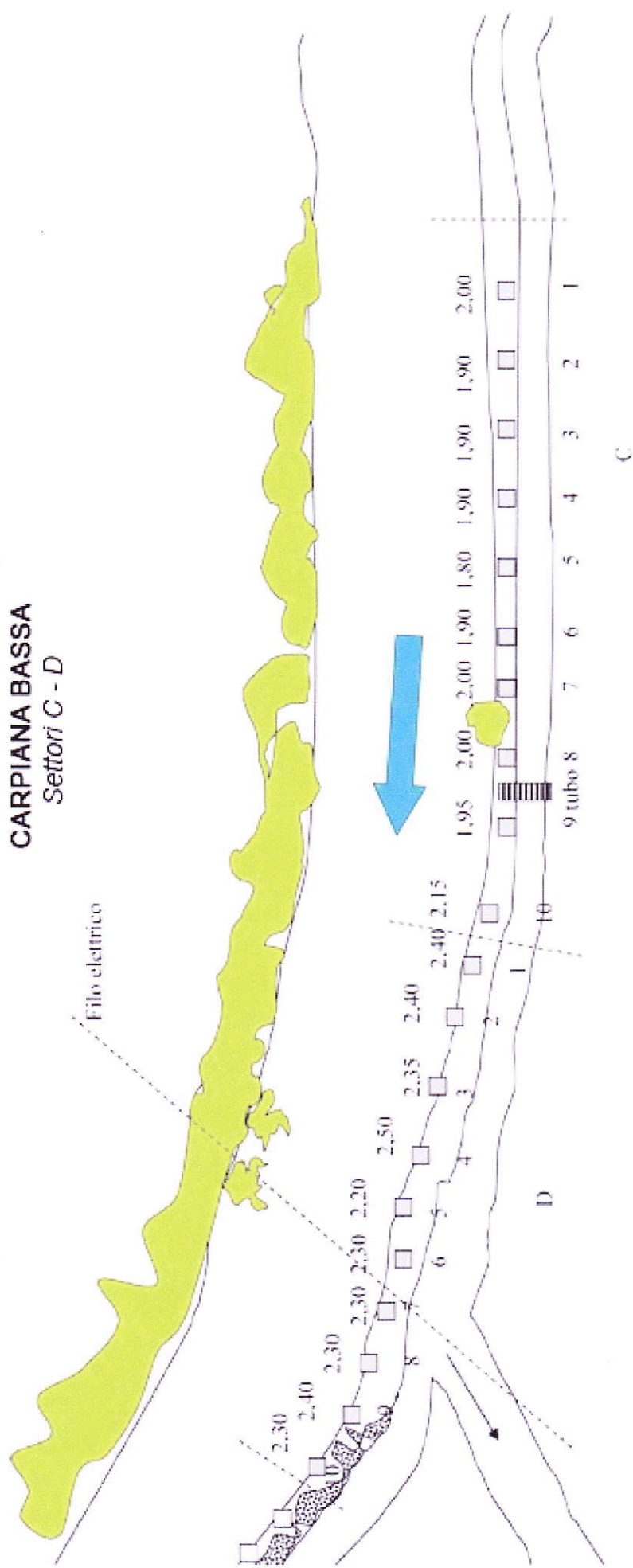
CARPINI BASSA  
*LA CASCATA*  
 (THE FALLS)



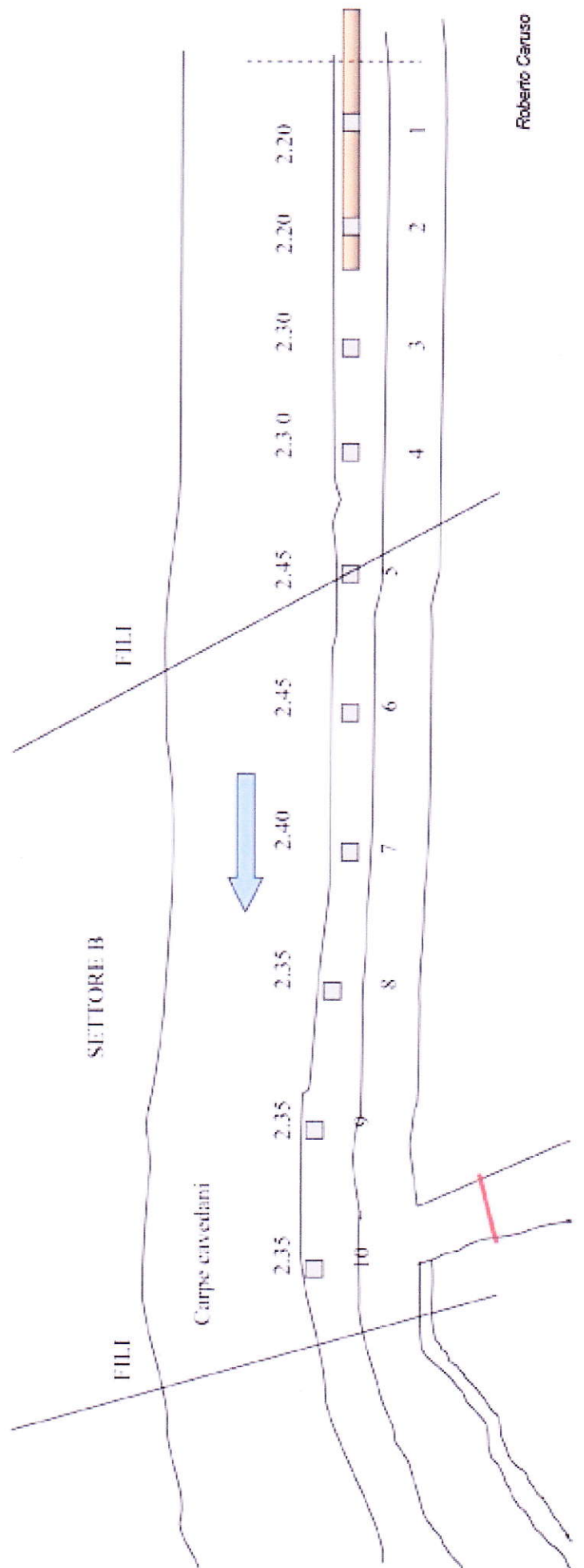
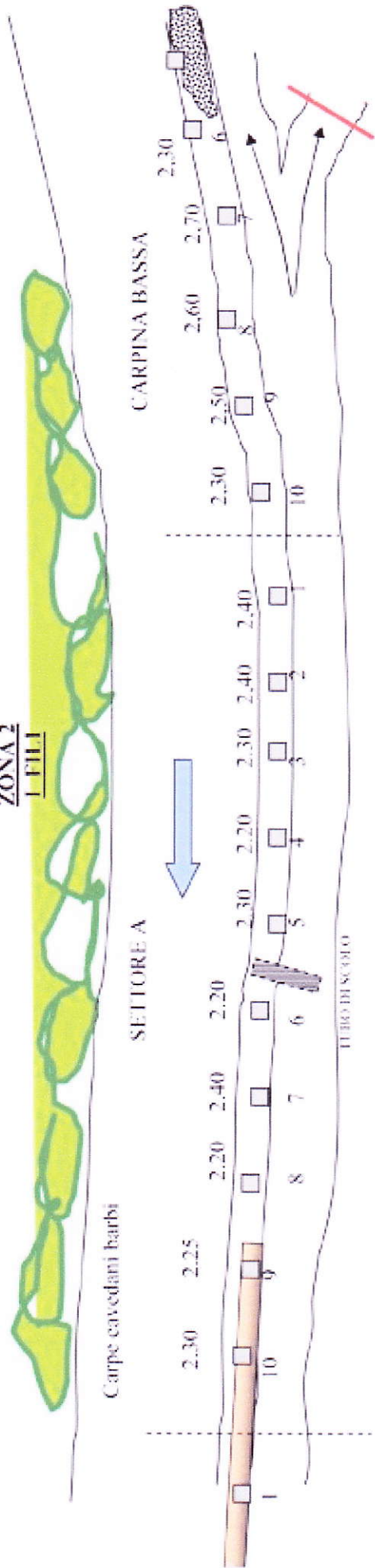
**CARPINA BASSA**  
(Alla Massiccciata)



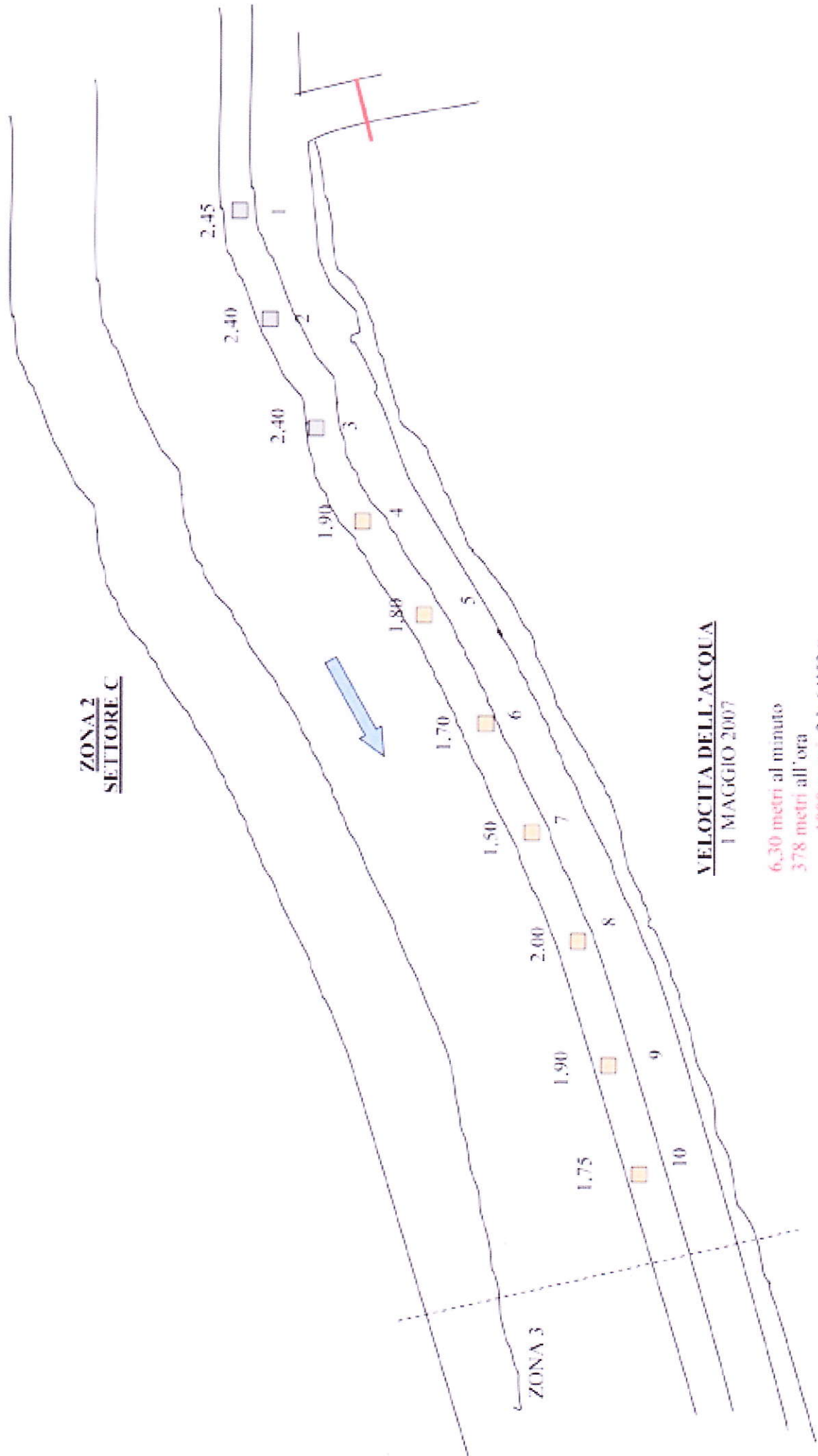
**CARPIANA BASSA**  
Settori C - D



**ZONA 2**  
**1 FILI**



ZONA 2  
SETTORE C



VELOCITA DELL'ACQUA  
1 MAGGIO 2007

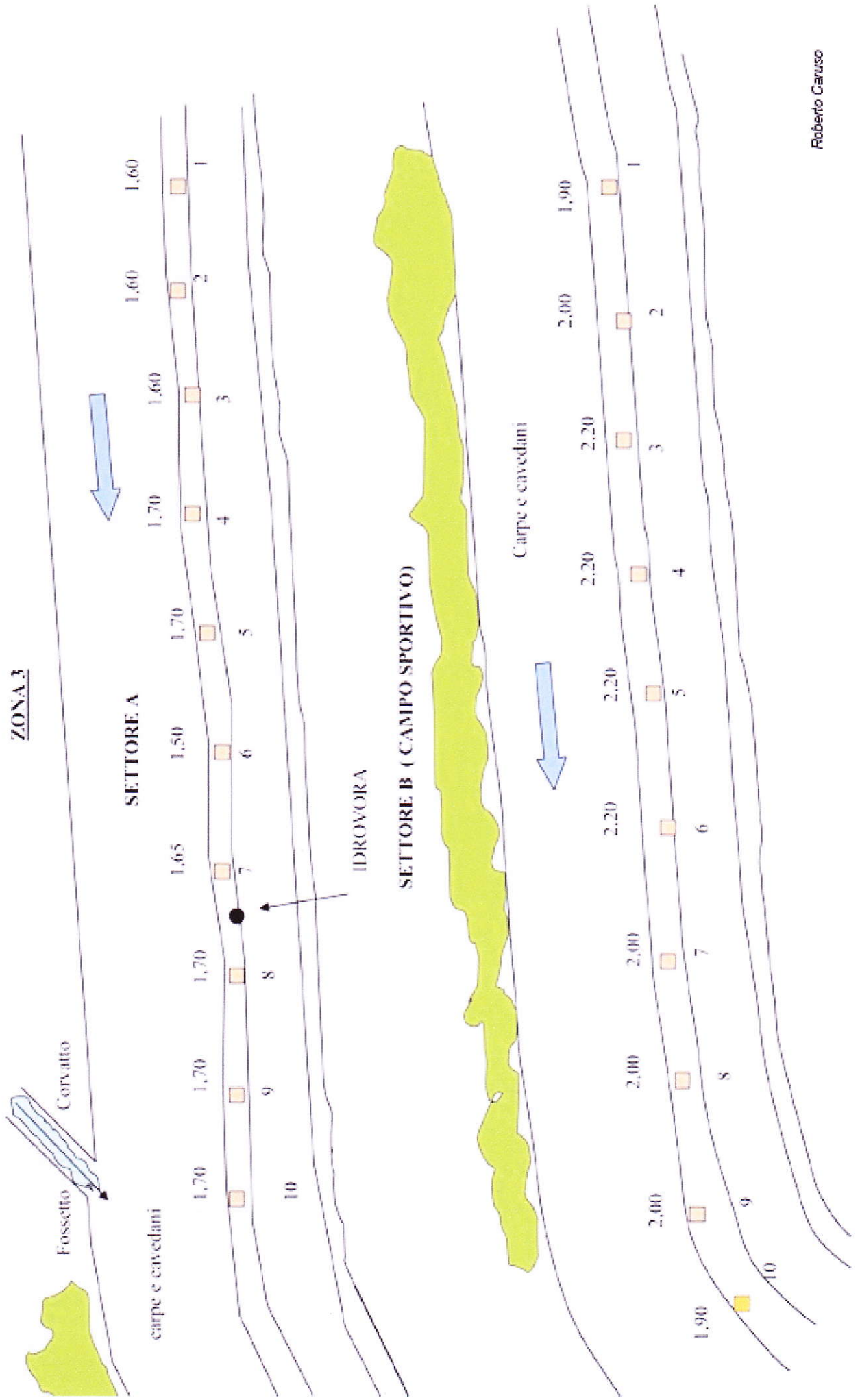
6,30 metri al minuto

378 metri all'ora

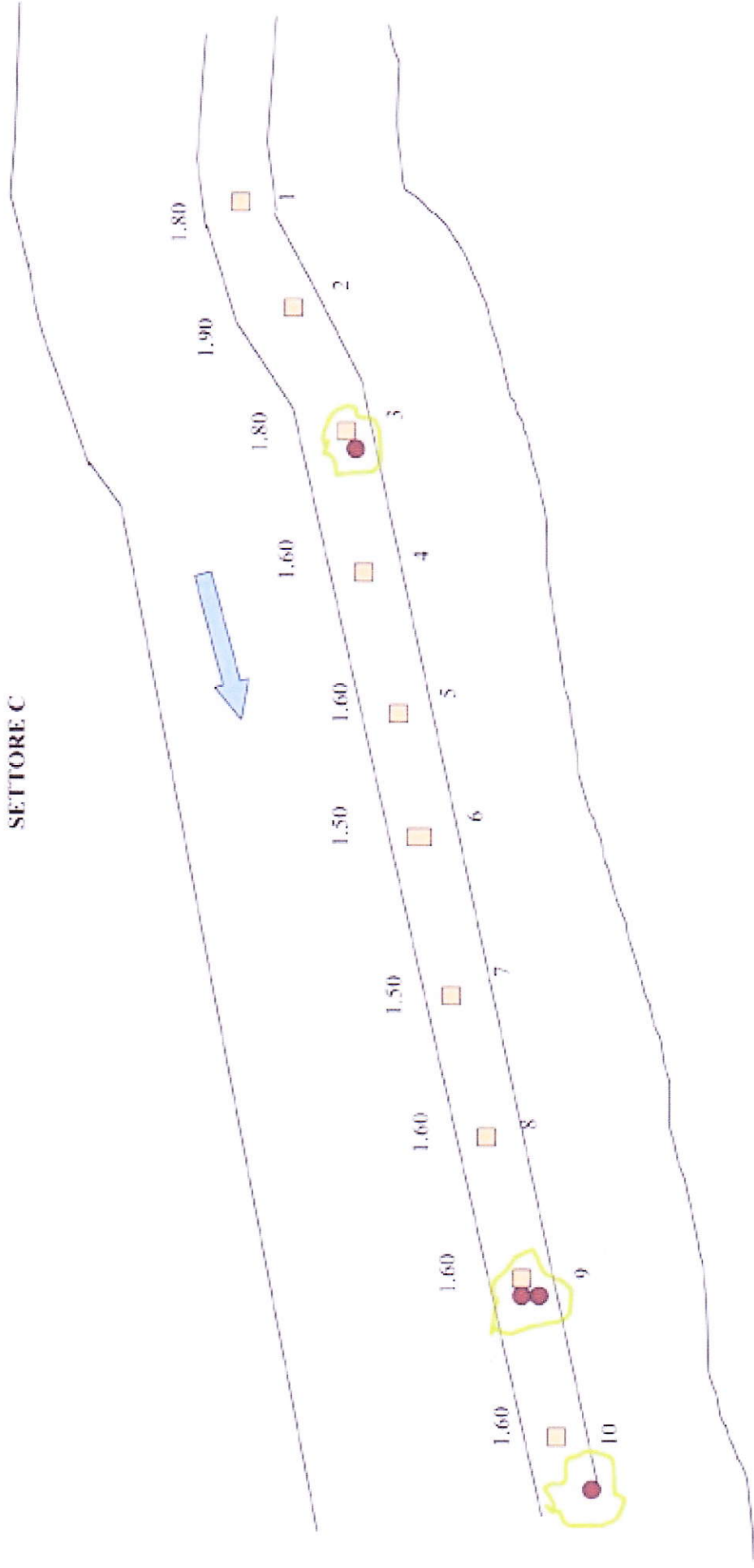
1000 metri 2 h,64'52"



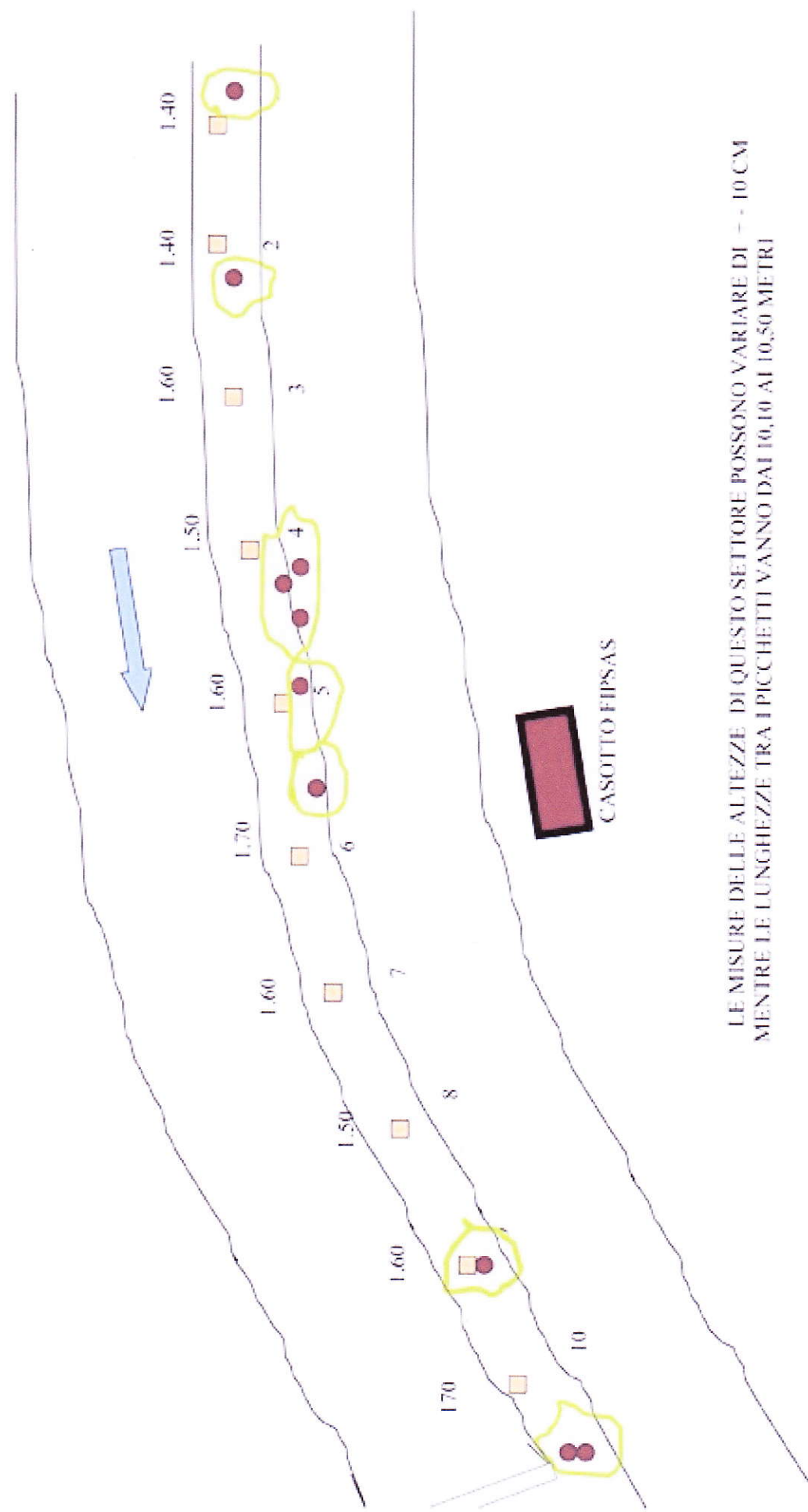
la distanza tra picchetto e picchetto va dai metri 10,00 ai 10,50



SETTORE C



SETTORE D

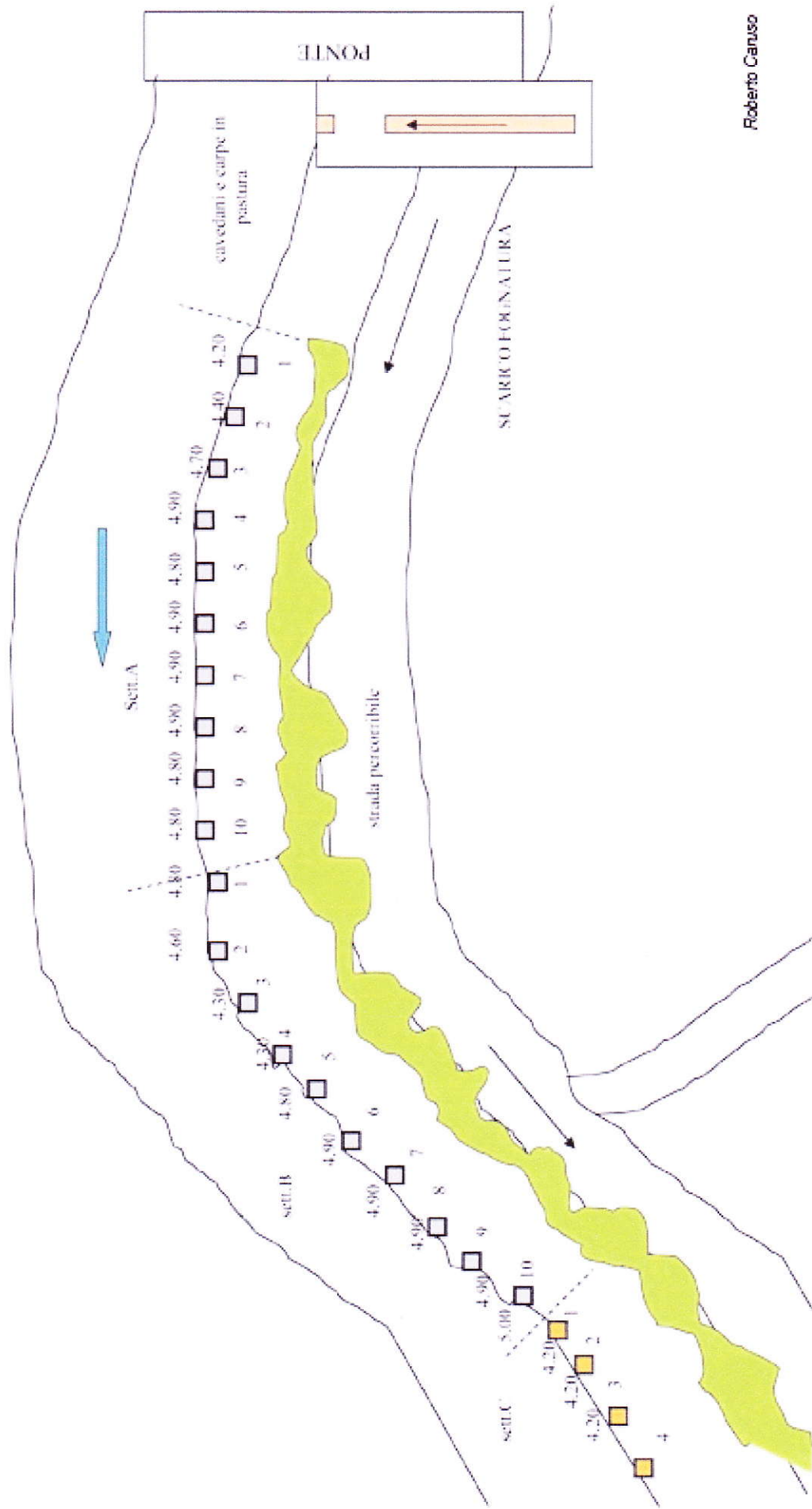


LE MISURE DELLE ALTEZZE DI QUESTO SETTORE POSSONO VARIARE DI +- 10 CM  
MENTRE LE LUNGHEZZE TRA I PICCHETTI VANNO DAI 10,10 AI 10,50 METRI



N.B. Le altezze dell'acqua sono riferite alla lunghezza della routestiemme a 14,50 e al 25 /04/07

**ZONE SOTTO AL PONTE**  
+/- 20 cm



Allaccio con la strada provinciale

